

TO: John West (John West's saw mill; Also owner of adjoining land)

13 Oct 1772

FROM:

SURVEY AND MAP. 104 acres. Between two branches of Little Egg Harbor River called Nescacheage Creek and Machescatuason; On the South side of Goose Pond; Cedar Swamp; Gloucester County. [Warrant Date: 10 May 1771].

OTHERS NAMED: John Bispham (and Company; Owners of adjoining land); Thomas Causway (Owner of adjoining land); David Clark (Owner of adjoining land); Elijah Clark (Owner of adjoining land); Thomas Clark (Owner of adjoining land); [Unrecorded] Dimsdale (Dimsdale's old cedar swamp; Owner of adjoining land); George Marpole (Owner of adjoining land); Daniel O'Neil (Owner of adjoining land); William Ridgway (Deputy Surveyor) (Signatory); Vincent West (Owner of adjoining land); Sebastian Woas (Sebastian Woas's house; Owner of adjoining land); Xaverius Woas (Owner of adjoining land)

LOCATIONS: West Jersey; Gloucester; Beaver Dam; Cedar Swamp; Swamps and Swampland; Goose Pond; Little Egg Harbor River; Matcheescotucksing; Nescocheag Creek; Dams; Houses, Buildings, Structures, Cabins; Mills; Mill Lots

WJ Loose Records : 1772 - West, John (42580) (PWESJ004)

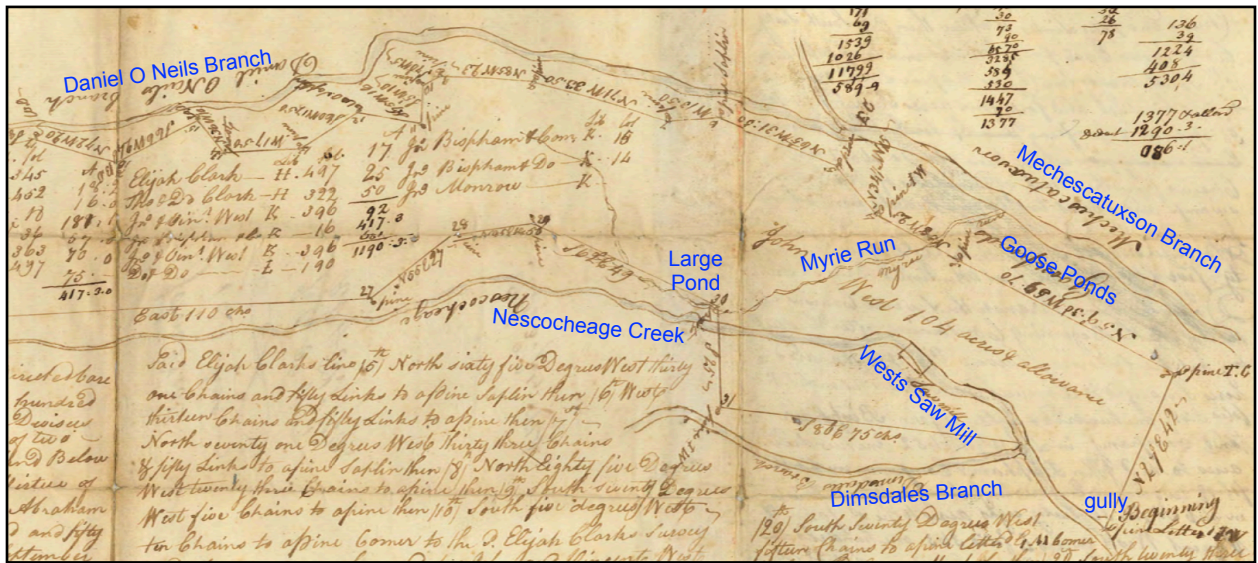
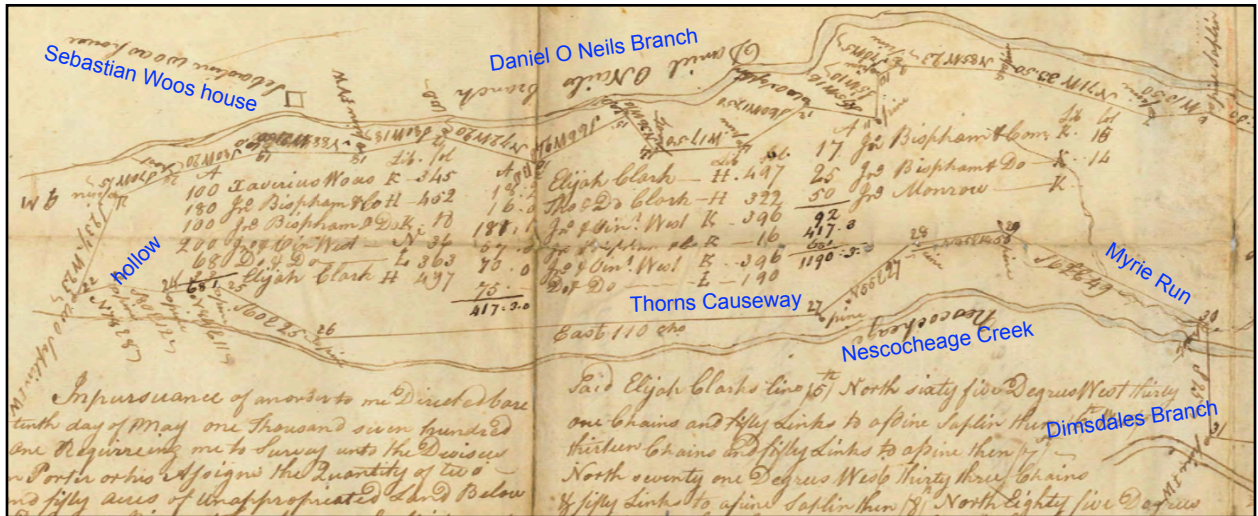
John West 104 Acres — July 3^d 1774

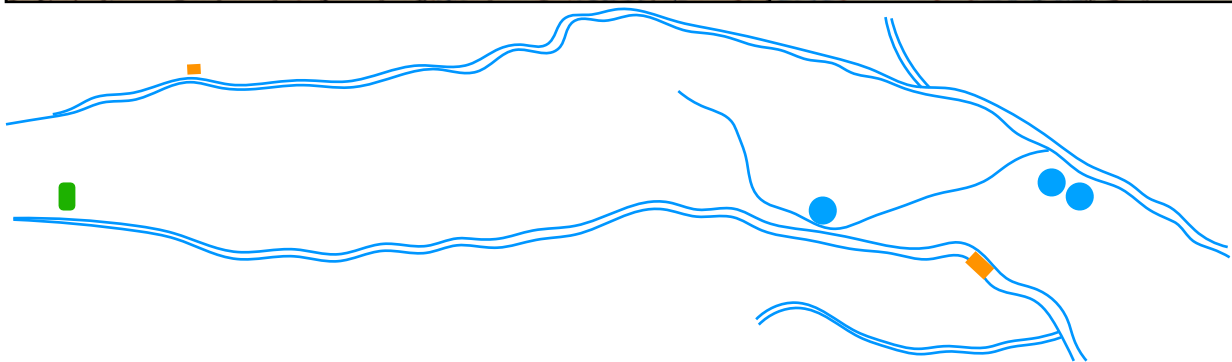
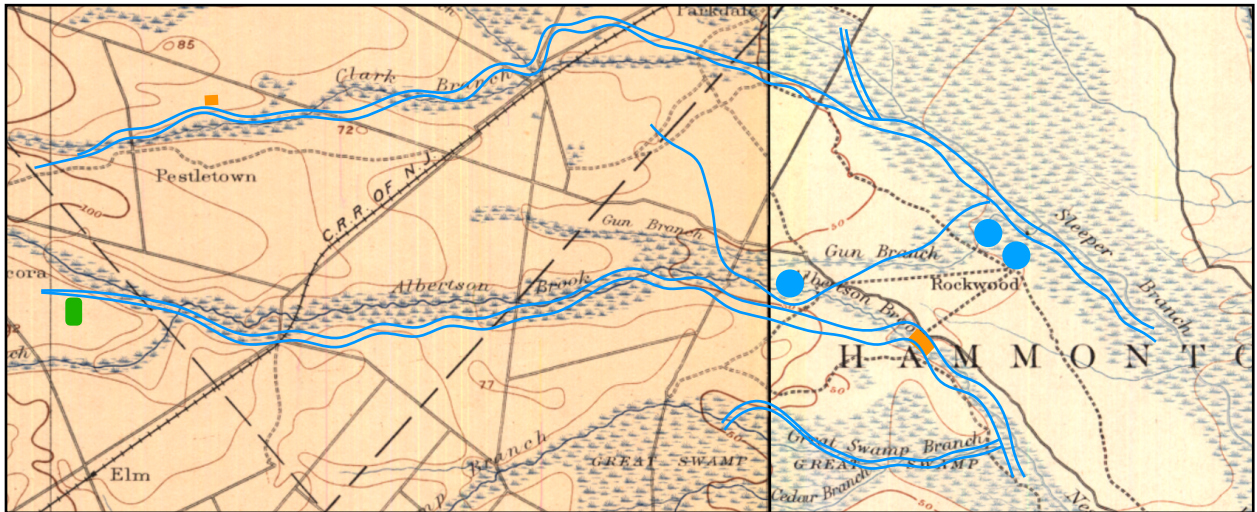
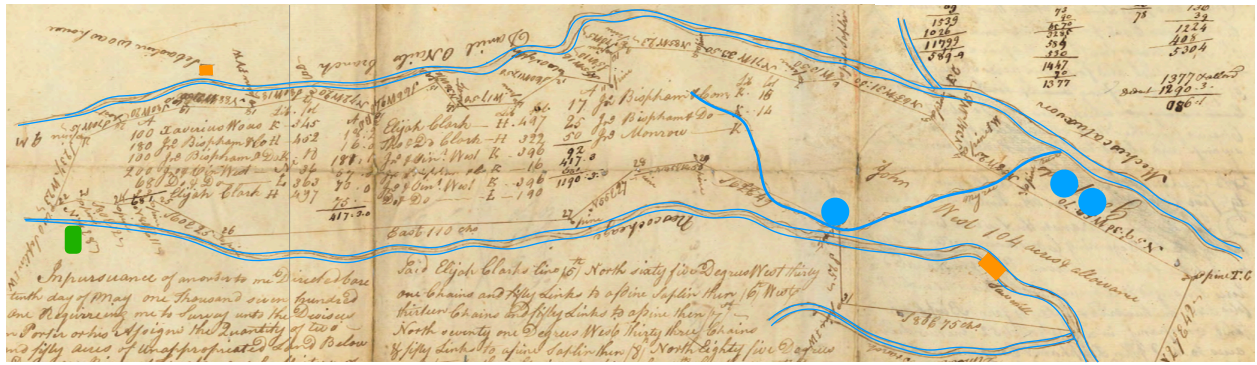
Ret^d by RS SG^l Rec^d 3^d July 1774

In pursuance of an order to me Directed bareing date the tenth day of May one thousand seven hundred and Seventy One Requiring me to Survey unto the Devisees of Abraham Porter or his Assigns the Quantity of two — Hundred and fifty acres of Unappropriated Land Below the falls of Delaware River at Trenton and by Virtue of a Conveyance from John Stow (Devisee of the said Abraham Porter) unto John West of the same two Hundred and fifty acres By Deed dated the twenty first Day of September 1772 I have Surveyed for the said John West part thereof Situate in the County of Gloucester in the Western Division of New Jersey a Neck of Land Between Nescocheage (whereon John Wests Saw Mill is Erected) and Machiscotuason two Branches of Little Eggharbour River and is Bounded as follows Viz Beginning at a pine letter^d IW standing by the North side the s^d Nescocheage Creek little below the Sawmill and about Six perches below a small Gully and from thence Running /1st/ North twenty seven Degrees East forty two Chains to a pine Letter^d T.C. Corner to Sixteen acres Surveyed to Thomas & David Clark standing by the South side of the Goose Ponds then along the South side thereof /2^d/ North fifty Nine Degrees thirty Minutes West fifty Nine Chains Seventy Links to a Pine and bever Dam then still up — the same /3^d/ North fifty eight Degrees West twenty three Chains to a Pine Letter^d IW then /4/ North thirty four Degrees and thirty Minutes West fifteen Chains to a pine letter^d E.C Corner to one hundred and thirty three acres Surveyed to Elijah Clark then along the said Said Elijah Clarks line /5th/ North city five Degrees West thirty one Chains and fifty Links to a Pine Saplin then /6th/ West thirteen Chains and fifty Links to a pine then /7th/ — North seventy one Degrees West thirty three Chains & fifty Links to a pine Saplin then /8th/ North Eighty five Degrees West twenty three Chains to a pine then /9th/ South seventy Degrees West five Chains to a pine then /10th/ South five degrees West — ten Chains to a Pine Corner to the s^d Elijah Clarks Survey and Seventy acres Surveyed for John and Vincent West then /11th/ North seventy five Degrees West sixteen Chains to a —White Oak Saplin then /12th/ South Sixty degrees West seventeen Chains and fifty links to a pine then /13th/ West seventeen Chains & fifty links to a post in the line of the said John & Vincent West — one Hundred and eighty acres Survey then along the line of the same Survey /14th/ North thirty six Degrees West ten Chains to a Dead Black

Oak ten along their line again /15th/ South Sixty six Degrees West twenty four Chains to a black Oak then /16th/ North — seventy two Degrees West twenty Chains to a White Oak then /17th/ South Eight Degrees West eighteen to pine letter^d IW Corner to the said Wests 181 acres Survey then /18th/ North Eighty eight Degrees West twenty one Chains and fifty Links to a White Oak Corner to one Hundred acres Surveyed to Xaverous Woos and two Hundred acres Survey^d for the said John & Vincent West then /19th/ South Eighty Degrees West twenty Chains to a post in George Marpoles Line then /20th/ /20th/ South Seventy Degrees West fifteen Chains to a pine letter^d GM Corner to the said George Marpole then /21st/ South twenty three — Degrees and thirty minutes West twenty three Chains to a White Oak Saplin letter^d IW standing about two Chains from the North side the Ceder swamp on Nescocheage Branch Corner to about _____ acres Surveyed for John & Vincent West then /22^d/ — North Seventy eight Degrees East Eight Chains to a pine letter^d IW standing by the side of a hollow then /23^d/ South Eighty Degrees East twelve Chains to a pine then /24th/ North eighty four Degrees East eleven Chains to a pine then /25th/ South City Degrees East twenty five Chains to a pine then /26th/ East one hundred & ten Chains to a pine near Thorns Causeway Corner to the one hundred and eighty acres Survey aforesaid of the said John & Vincent West then along their line /27th/ North fifty five Degrees East twenty seven Chains to a pine then /28th/ North eighty five Degrees East Eighteen Chains — Chains and fifty Links to a Pine then /29th/ South Sixty two Degrees East forty Nine Chains to a post then /30th/ South twenty five Chains to a pine Letter^d IW Corner to two hundred and forty four acres Survey^d for John Bispham & Company then /32st/ ~~South Eighty Degrees East seventy five~~ which pine stands about three Chains from the North of Dimsdales of Old Ceder swamp and about two chains Westerly from a Large pond then along the edge of the Low Land of the aforesaid Old Ceder swamp /31/ South Eighty Degrees East seventy five Chains to the first mentioned Branch then Down the same Branch the Several Sources — thereof to the Beginning Containing after Deducting out the following Survey Viz One Hundred acres Surveyed to Xaverius Woos Recorded in Lib K folio 345 one hundred & eighty to John Bispham Land Company in Lib H folio 452 One hundred acres to the s^d John Bispham & Company in Lib K fol 18 two Hundred acres to John & Vincent West in Lib N folio 36 Sixty eight acres to the s^d John & Vincent West in Lib I folio 363 one hundred and thirty three Acres to Elijah Clark in Lib H folio 493? 497 Eighteen acres and a half to Elijah Clark in Lib H folio 497 Sixteen acres to Thomas & David Clark in Lib H folio 322 one hundred and eighty one acres & one Quarter to the s^d John and Vincent West in Lib K fol 396 fifty seven acres to John — Bispham & Company in Lib K folio 16 Seventy acres to John & Vincent West in Lib K folio 396 Seventy five acres to John & Vincent in Lib L folio 190 Seventeen to John Bispham & Company in Lib K folio 15 twenty five acres to John Bispham and Company in Lib K folio 14 fifty acres to John Monrow in Lib K folio one Hundred and four acres and Allowance for Highway Surveyed the 13th. 14th. & 15th. days of October 1772 — by W^m Ridgeway Dep Sur^r To Daniel Smith Surveyor General

Draft, M. Demitroff, January 06, 2024





Woos

<https://boydsmaps.com/#16.00/39.710085/-74.834530/pines1930/0.00/0.00>

Large Pond

<https://boydsmaps.com/sync/#16/39.700325/-74.749033/lidar2022hd/0/0/njin1930/16/0/0>